





The interior slopes of the SRH Pond are reportedly covered with 30-mil HDPE liner and a 6-

***Structural Integrity***

There is no reported historic evidence of structural instability in the CCR units.


Geotechnical properties of the foundation and abutment materials, on which the ponds were constructed, are provided in *Geotechnical Engineering Study of Ash Ponds and Berms - Spstre/Deely.* ) [12/12/12] TDC






***Fugitive Dust Control***

ERM assessed compliance with the *Fugitive Dust Control Plan* (FDCP) in conjunction with the annual inspection. CPS Energy reported no citizen complaints regarding fugitive dust











**Photograph:**



**CPS Energy**  
**Calaveras Power Station**  
ERM Project Number 0352436





<b>Photograph: 5</b>	Fly Ash Landfill – standing on northeast corner – facing south. Photo taken 12/14/2021.
----------------------	--


















--	--











**CPS Energy**  
**Calaveras Power Station**  
ERM Project Number 0352436




**CPS Energy**  
**Calaveras Power Station**  
ERM Project Number 0352436





**Photograph:** 33 South SRH Pond – standing on the


st corner east. (-60.6483 124)



**CPS Energy**  
**Calaveras Power Station**  
ERM Project Number 0352436







--	--





